



Specific Exeter 5-year Analysis of Sexual Assault, Rape and DV Crime Statistics

Exeter Sector compared to Exeter Cumulative Impact Zone (CIZ)
1st October 2007 to 30th September 2012

Data Source: CIS

**Data Processing:
Qlikview**

- Exeter Sector data filtered using entered dates within the above period and then analysis conducted on committed from date.
- The sexual offence category was used.
- Rape figures include attempt rape.
- CIZ area mapped and crime data for this area identified.

Data:

The specific offences relating to prostitution, kerb-crawling, brothel-keeping, sexual trafficking and violent pornography were looked at for Exeter Sector as below:

Calendar Years 2007 - 2012

	Number of Offences Recorded					
	2007	2008	2009	2010	2011	2012*
Keeping a Brothel	1	1	1	3	1	0
Prostitution	0	0	0	0	0	0
Sexual Trafficking	0	0	0	2	0	0
Violent Pornography			0	0	0	0

* January to end of November

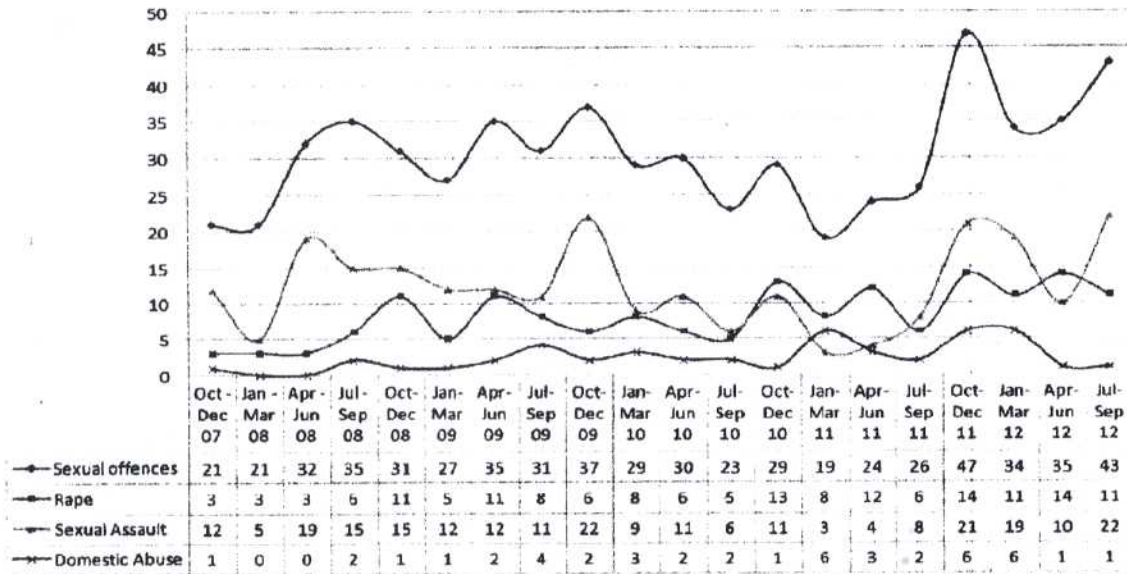
Note: Violent Pornography was only classified as an offence from late 2008.

As the figures were so small, no further analysis was conducted on these offences.

Over the 5-year period identified, 609 sexual offences were committed in Exeter Sector, with 56 (9.2%) of these taking place in the Cumulative Impact Zone.

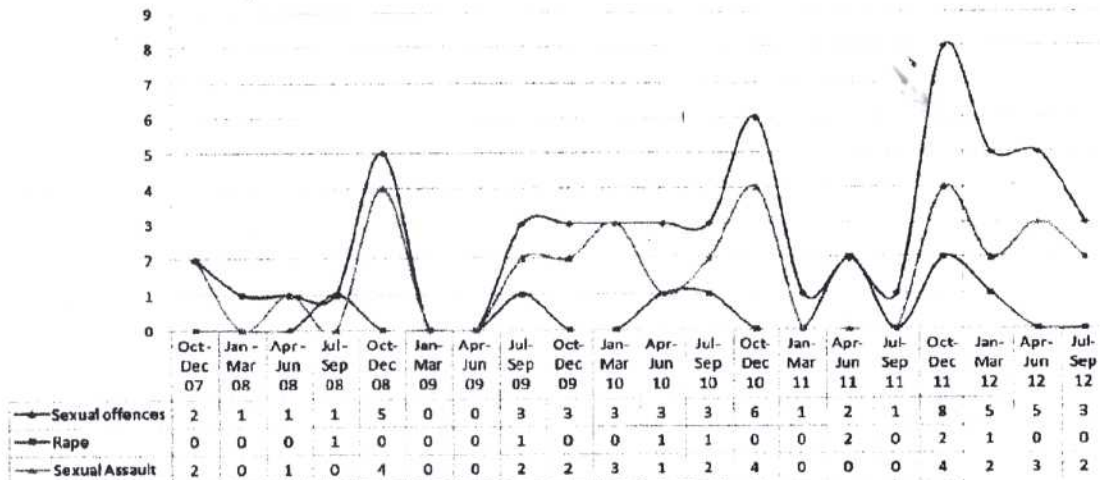
The number of sexual offences in each quarter of each year was calculated and then the specific offences of rape and sexual assault counted. The number of domestic sexual offences was also identified.

Number of offences in Exeter by Quarter of Year

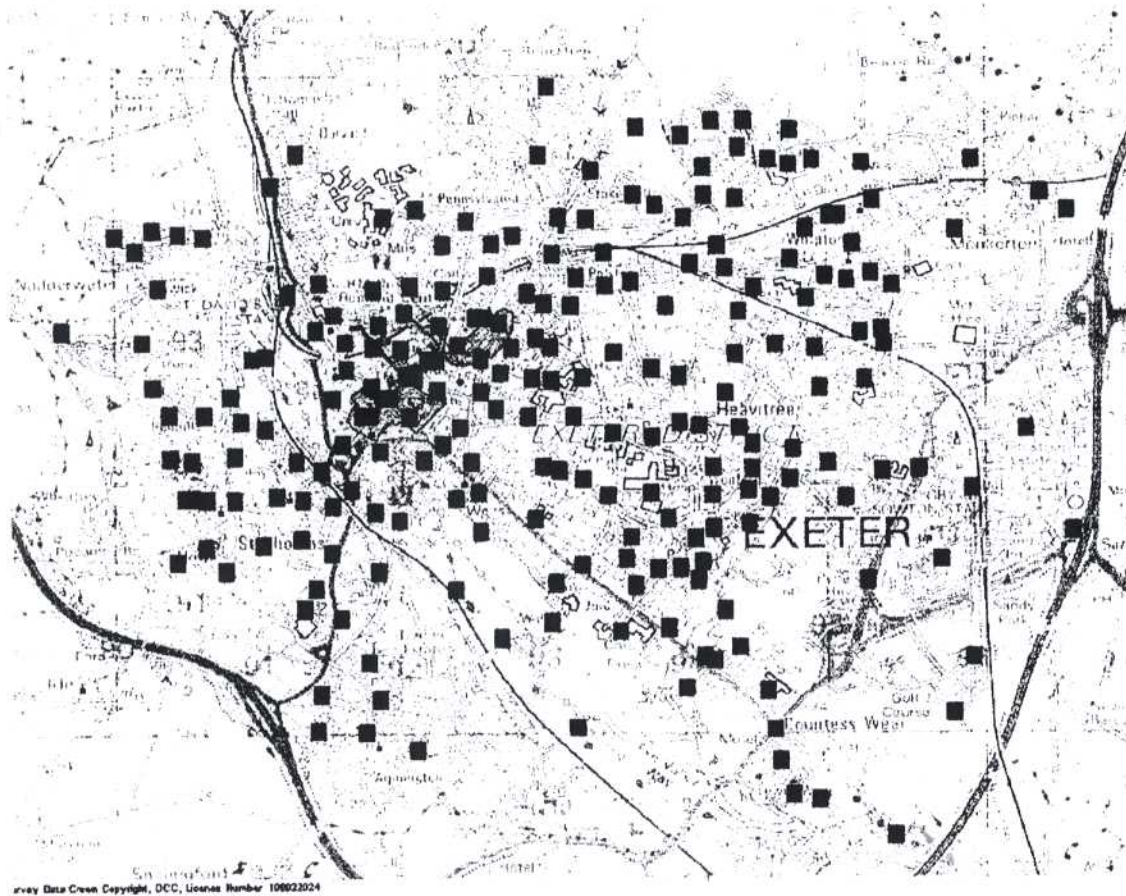


- 151 (24.8%) offences were against children under 16 in Exeter.
- 122 rape offences were against people aged 16 or over, of which 34 (22%) were domestic.

Number of offences in the Cumulative Impact Zone by Quarter of Year



- There were 185 offences of sexual assault in Exeter of which 7 (3%) were domestic.
- Only offences which took place within the shaded area on the map have been included.
- The number of sexual offences is at the highest level in Oct to Dec each year.
- Only 2 of the sexual offences were domestic in the 5 years, so were not included in the chart/table.
- 2 offences in the CIZ were against children under 16.
- The majority of the other sexual offences in this area of Exeter were Exposure offences.

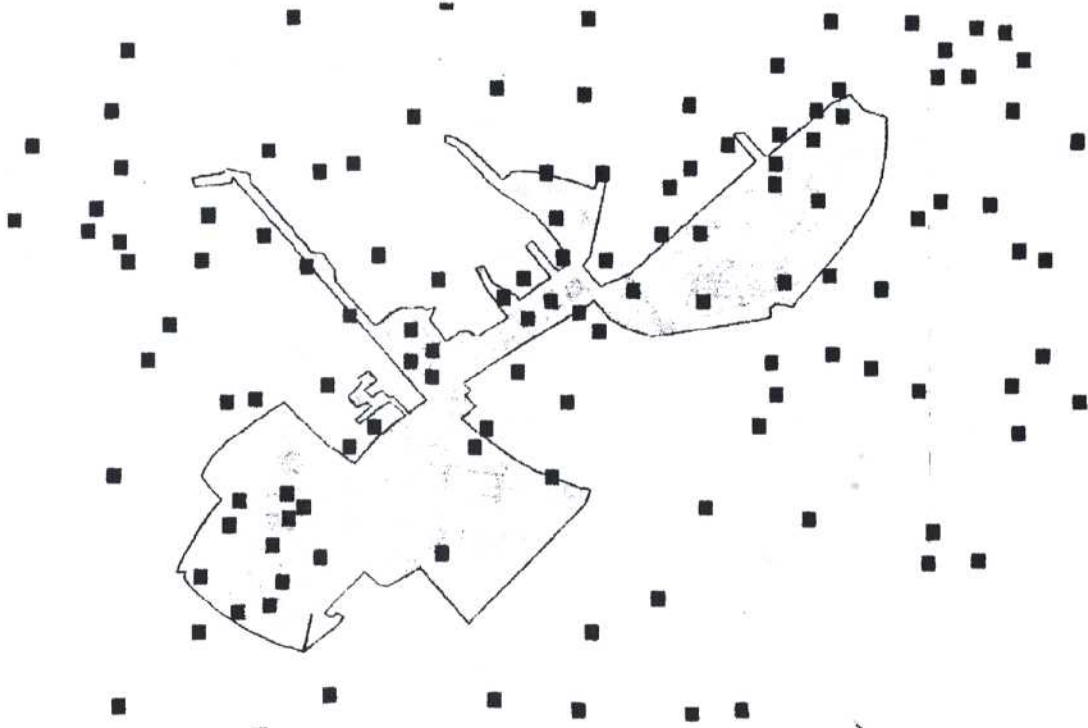


Every Data Crown Copyright, DCC, License Number 100023024

Appendix

This map shows the sexual offences in Exeter Sector within the specified time period. Other hotspots are indicated by high numbers, for example 10 offences in an area of Whipton and 11 in St Thomas.

Map of CIZ showing number of offences.



Reproduced from Ordnance Survey Data Open Copyright, DCC, Licence Number 100022014

Only those offences where the red box is within the shaded area have been counted as offences within the CIZ. There are many offences which took place on the edge of this zone, in adjoining public areas.

Sexual offences within Exeter took place at all hours of the day and night. Within the Cumulative Impact Zone the majority of offences took place at night.

Time incidents commenced in CIZ

Number of incidents by 4-hour period

00:00 - 03:59 04:00 - 07:59 08:00 - 11:59 12:00 - 15:59 16:00 - 19:59 20:00 - 23:59

	00:00 - 03:59	04:00 - 07:59	08:00 - 11:59	12:00 - 15:59	16:00 - 19:59	20:00 - 23:59
Rape	5	1	0	1	1	1
Sexual Assault	12	2	1	3	3	11
Other Sexual Offences	5	1	1	3	2	2
Total	40.0%	7.3%	3.6%	12.7%	10.9%	26.5%

The only rape to take place during the day was a domestic incident.

An update to this can be provided with data for the last quarter of this year, if requested.